

Figure 370: ADCIRC maximum elevation contours (in feet above NAVD88) for Hurricane Rita for Southwestern Louisiana.

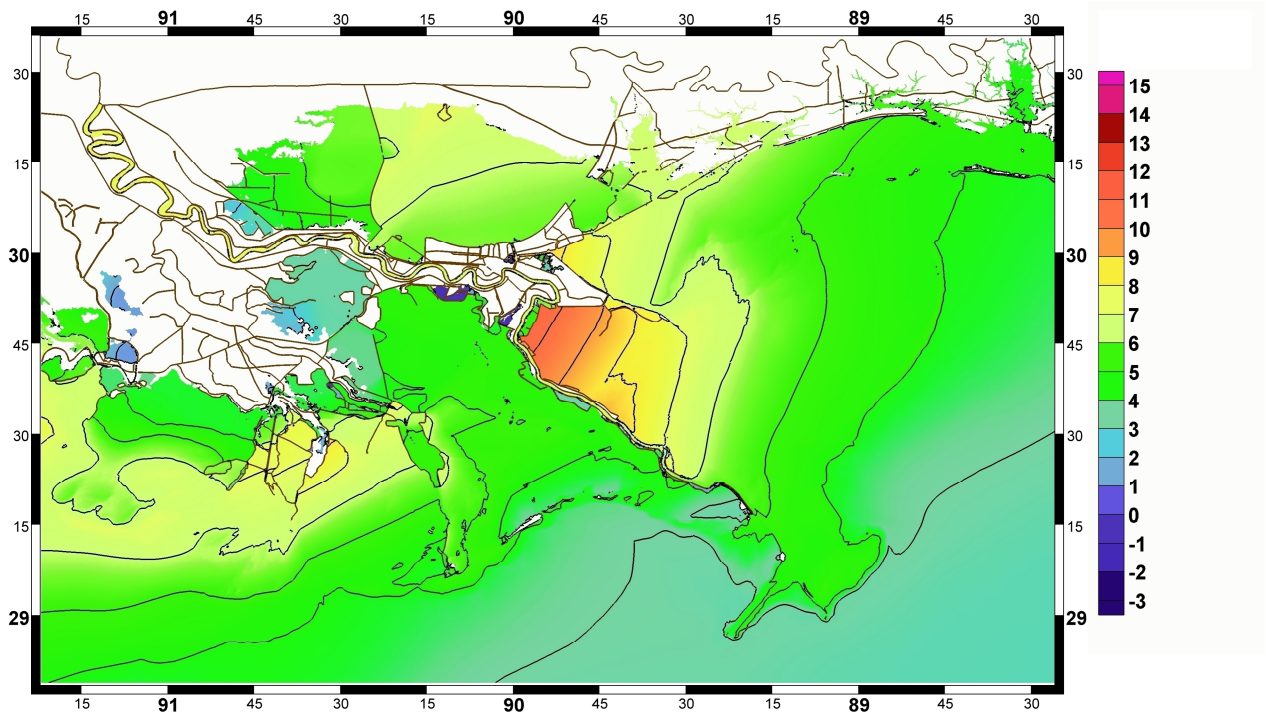


Figure 371: ADCIRC maximum elevation contours (in feet above NAVD88) for Hurricane Rita for Southeastern Louisiana.

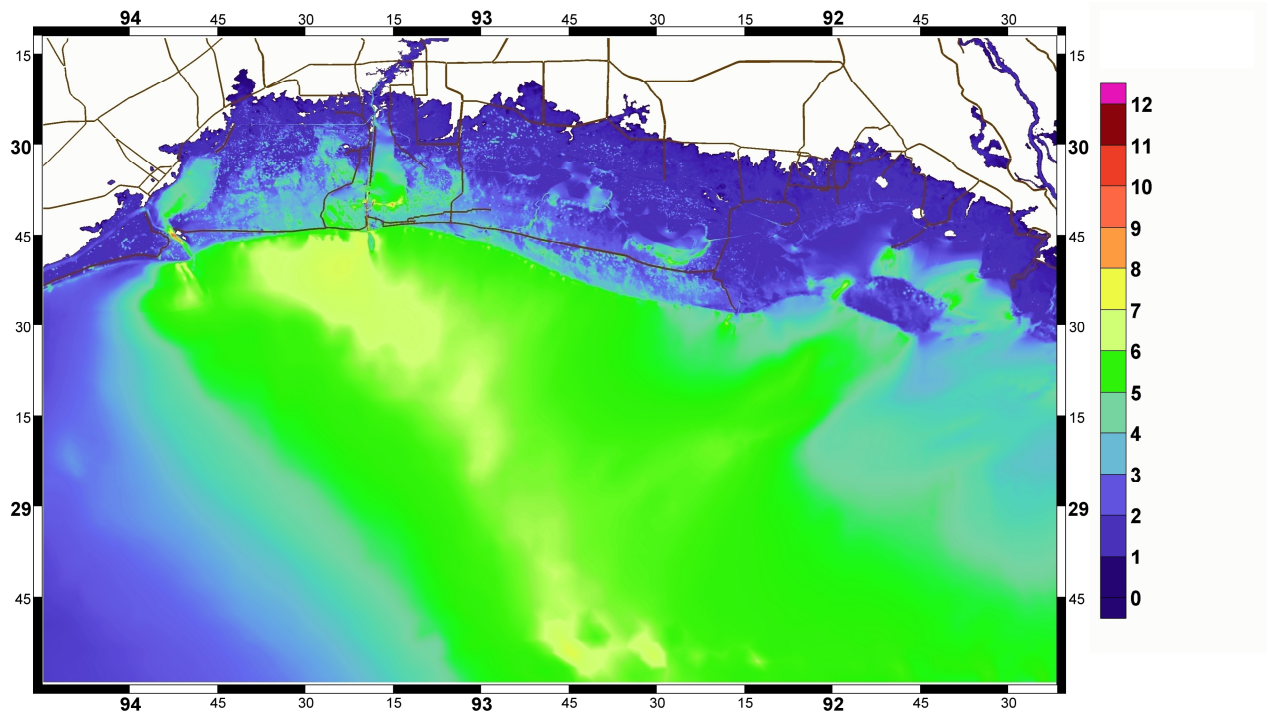


Figure 372: ADCIRC maximum velocity contours (in feet/second) for Hurricane Rita for Southwestern Louisiana.

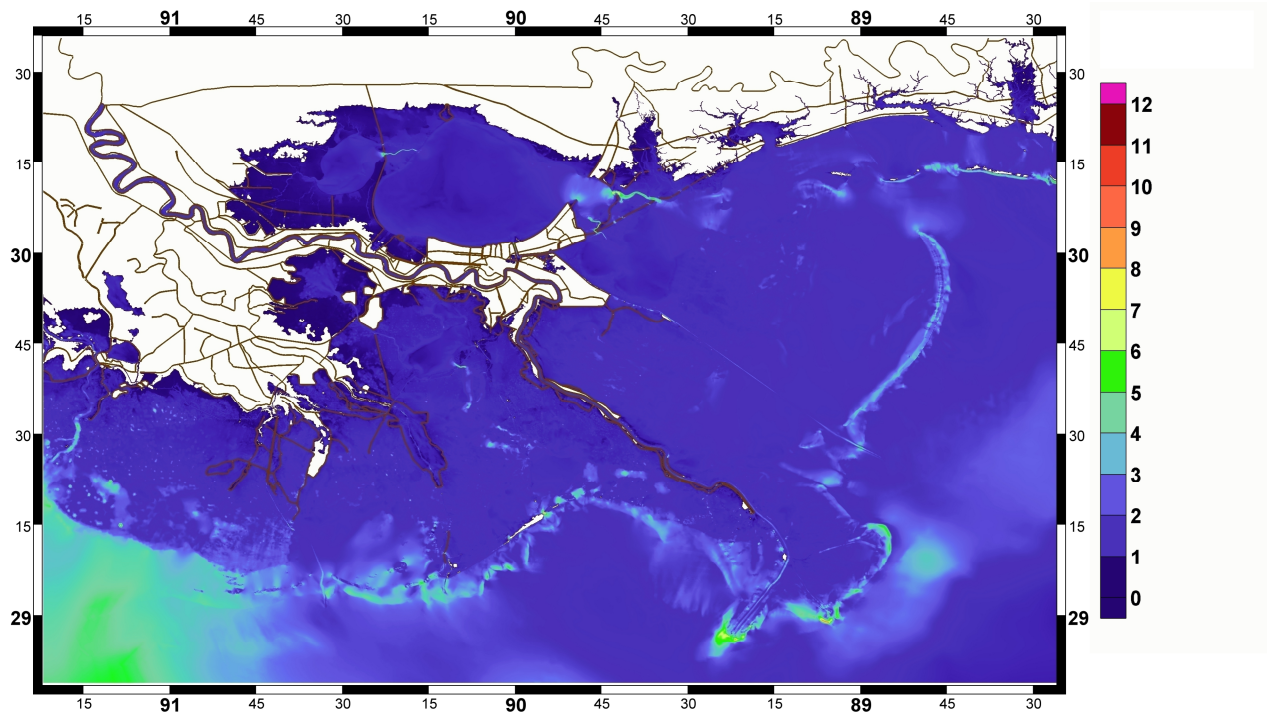


Figure 373: ADCIRC maximum velocity contours (in feet/second) for Hurricane Rita for Southeastern Louisiana.